
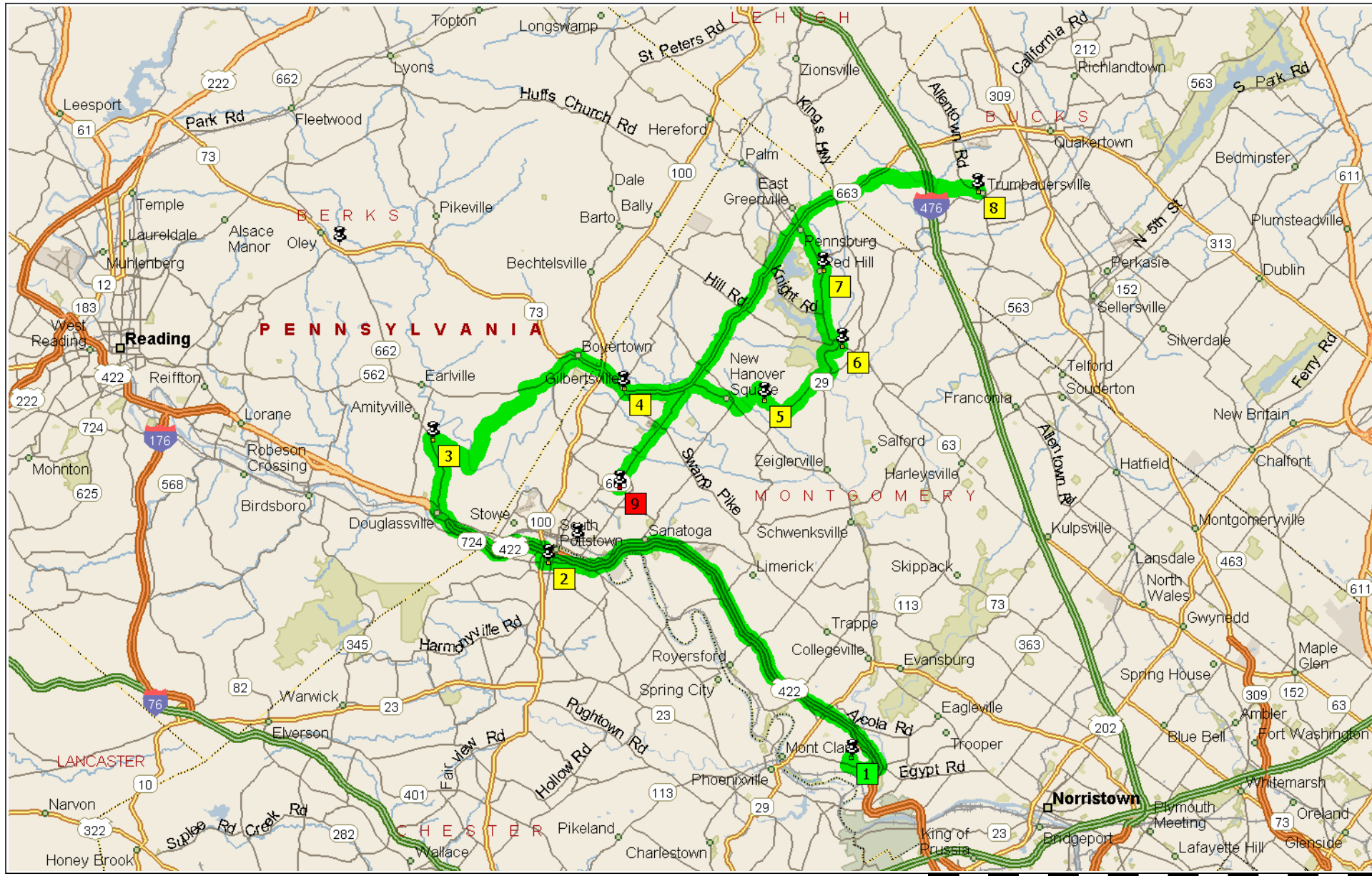
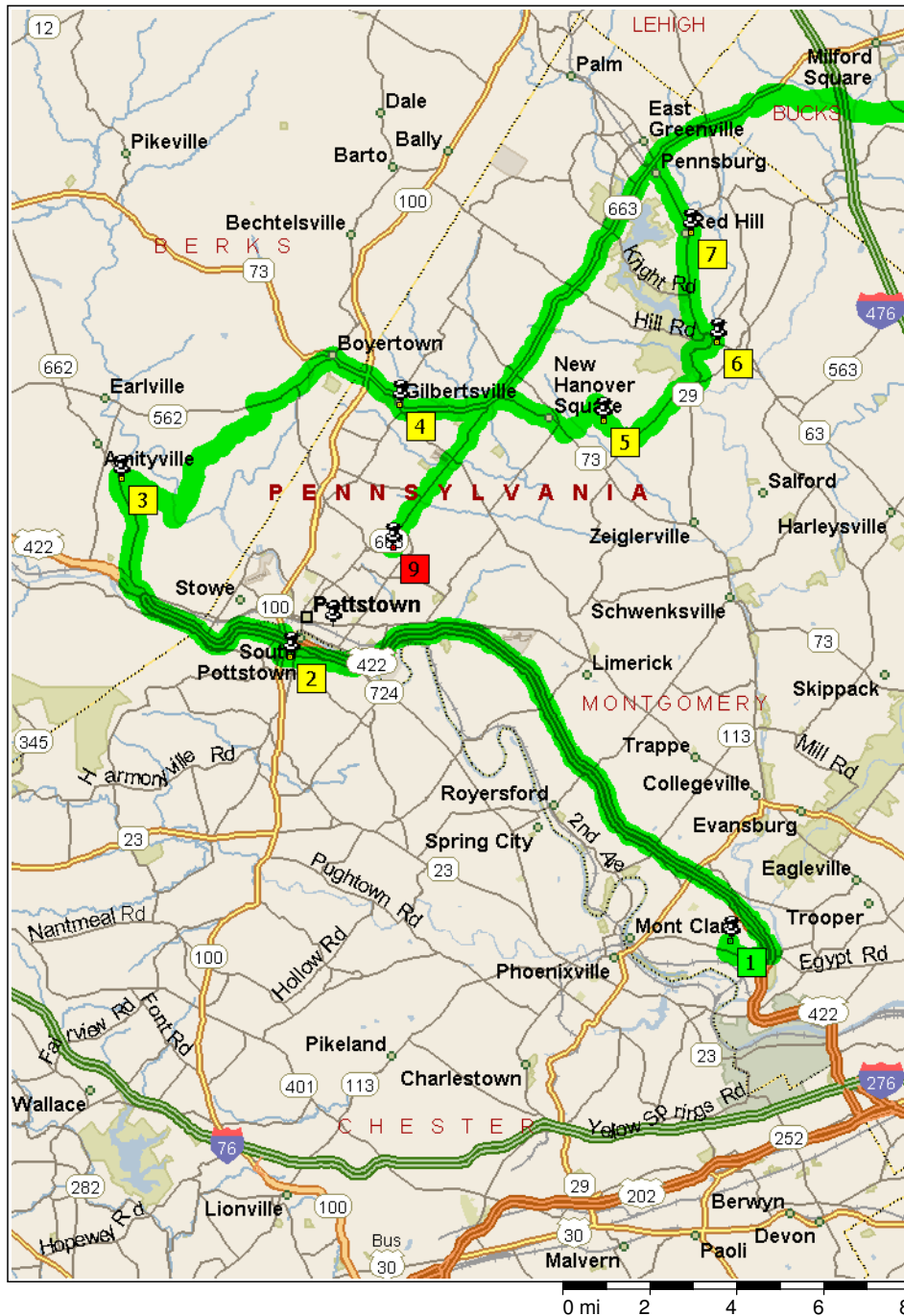


2010 Grand Tour

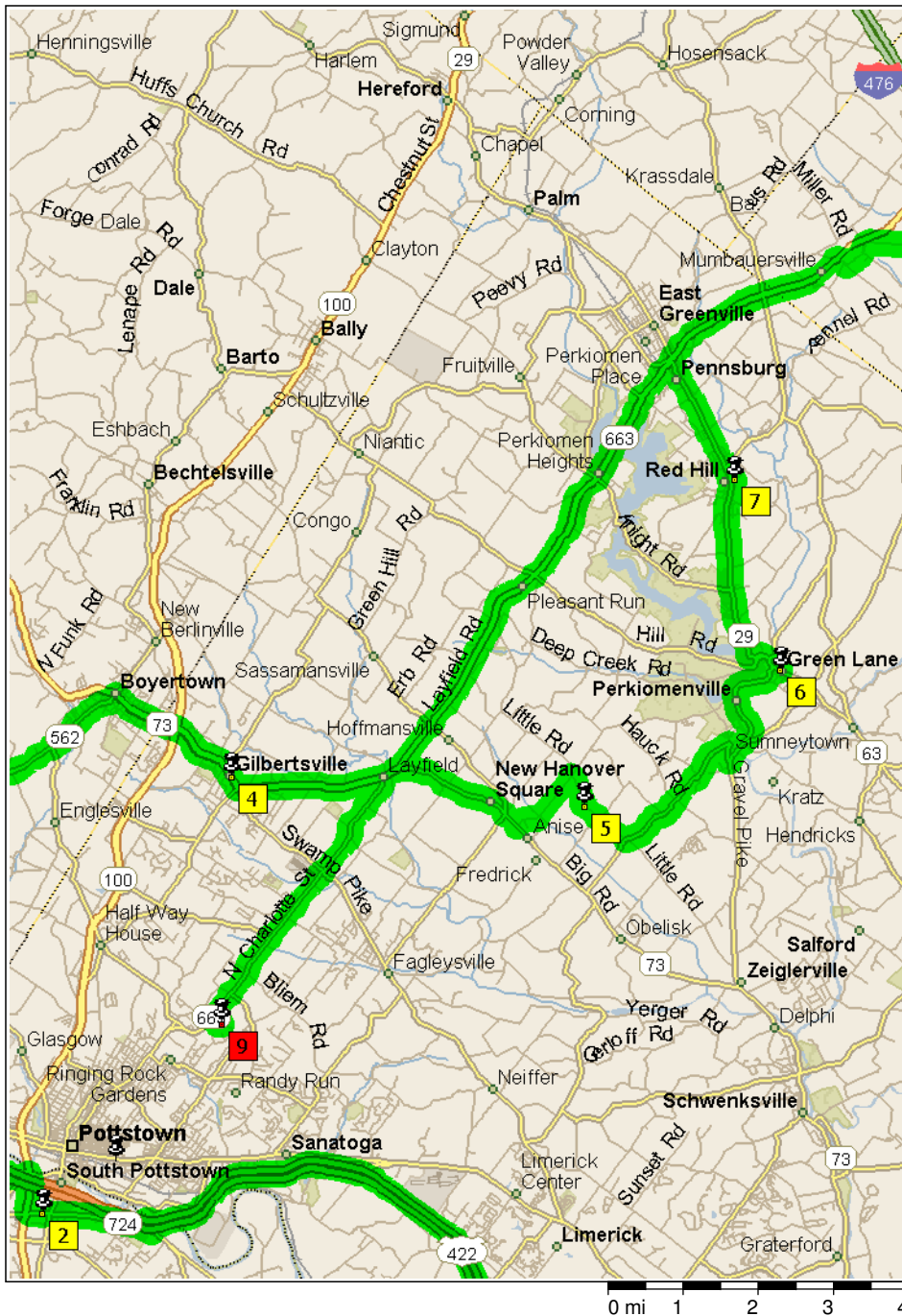
73.6 miles; 4 hours, 12 minutes



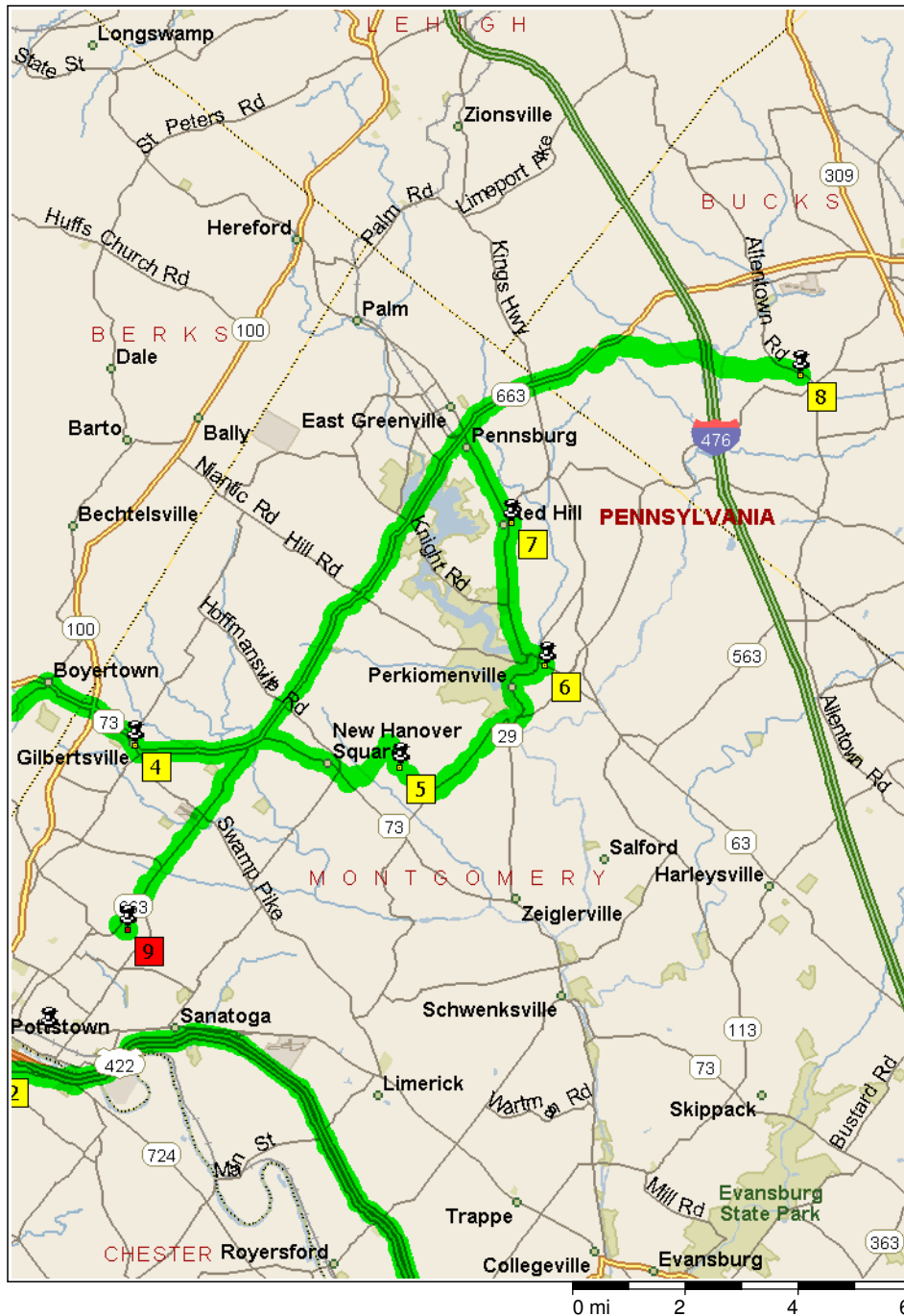
Copyright © and (P) 1988–2006 Microsoft Corporation and/or its suppliers. All rights reserved. <http://www.microsoft.com/streets/>
Portions © 1990–2006 InstallShield Software Corporation. All rights reserved. Certain mapping and direction data © 2005 NAVTEQ. All rights reserved. The Data for areas of Canada includes information taken with permission from Canadian authorities, including: © Her Majesty the Queen in Right of Canada, © Queen's Printer for Ontario. NAVTEQ and NAVTEQ ON BOARD are trademarks of NAVTEQ. © 2005 Tele Atlas North America, Inc. All rights reserved. Tele Atlas and Tele Atlas North America are trademarks of Tele Atlas, Inc.



9:30 AM	0.0 mi	1 Depart Oaks Fire Company [260 Green Tree Rd, Phoenixville, PA 19460] on Green Tree Rd (South-West) for 0.3 mi
9:30 AM	0.3 mi	Turn LEFT (East) onto Egypt Rd for 1.1 mi
9:32 AM	1.4 mi	Take Ramp (LEFT) onto US-422 [Pottstown Expy] for 13.5 mi towards US-422 / Pottstown
9:46 AM	14.9 mi	Bear RIGHT (North-West) onto Ramp for 0.3 mi towards Pa-724 / Phoenixville
9:47 AM	15.2 mi	Turn RIGHT (West) onto SR-724 [E Schuylkill Rd] for 1.4 mi
9:49 AM	16.5 mi	Keep STRAIGHT onto SR-724 [W Schuylkill Rd] for 0.1 mi
9:49 AM	16.6 mi	2 Arrive Norco Fire Company [144 W Schuylkill Rd, Pottstown, PA 19465]
10:09 AM	16.6 mi	Depart Norco Fire Company [144 W Schuylkill Rd, Pottstown, PA 19465] on SR-724 [W Schuylkill Rd] (West) for 0.1 mi
10:09 AM	16.8 mi	Take Ramp (RIGHT) onto SR-100 [Pottstown Pike] for 0.6 mi towards Pa-100
10:10 AM	17.4 mi	Take Ramp (LEFT) onto US-422 for 4.3 mi towards US-422 / Reading
10:15 AM	21.7 mi	Turn RIGHT (North) onto SR-662 [Memorial Hwy] for 2.6 mi
10:19 AM	24.2 mi	Turn RIGHT (East) onto Pine Forge Rd for 120 yds
10:20 AM	24.3 mi	3 Arrive Amity Fire Company [47 Pine Forge Rd, Douglassville, PA 19518]
10:40 AM	24.3 mi	Depart Amity Fire Company [47 Pine Forge Rd, Douglassville, PA 19518] on Pine Forge Rd (East) for 1.7 mi
10:42 AM	25.9 mi	Turn LEFT (North-East) onto Douglass Dr for 3.6 mi
10:47 AM	29.6 mi	Turn RIGHT (East) onto SR-562 [Reading Ave] for 0.8 mi
10:49 AM	30.4 mi	Keep STRAIGHT onto SR-562 [S Reading Ave] for 1.3 mi



- 10:51 AM 31.7 mi Turn RIGHT (South-East) onto SR-73 [E Philadelphia Ave] for 2.0 mi
- 10:56 AM 33.7 mi **4** Arrive Douglass Twp Fire Rescue [1456 E Philadelphia Ave, Gilbertsville, PA 19525]
- 11:16 AM 33.7 mi Depart Douglass Twp Fire Rescue [1456 E Philadelphia Ave, Gilbertsville, PA 19525] on SR-73 [E Philadelphia Ave] (South-East) for 2.1 mi
- 11:18 AM 35.8 mi Keep STRAIGHT onto SR-663 [SR-73] for 0.2 mi
- 11:19 AM 36.0 mi Bear RIGHT (East) onto SR-73 [Big Rd] for 1.8 mi
- 11:21 AM 37.8 mi Turn LEFT (North-East) onto Township Line Rd for 1.0 mi
- 11:24 AM 38.9 mi Turn RIGHT (South-East) onto Little Rd for 0.4 mi
- 11:26 AM 39.3 mi **5** Arrive Upper Frederick Fire Company [2837 Little Rd, Perkiomenville, PA 18074]
- 11:46 AM 39.3 mi Depart Upper Frederick Fire Company [2837 Little Rd, Perkiomenville, PA 18074] on Little Rd (South-East) for 0.7 mi
- 11:47 AM 40.0 mi Turn LEFT (East) onto Perkiomenville Rd for 1.9 mi
- 11:50 AM 42.0 mi Turn RIGHT (South) onto Deep Creek Rd for 0.3 mi
- 11:51 AM 42.2 mi Turn LEFT (North) onto SR-29 [Gravel Pike] for 1.8 mi
- 11:54 AM 44.0 mi Turn RIGHT (East) onto SR-63 [Main St] for 0.1 mi
- 11:55 AM 44.1 mi **6** Arrive Green Lane Fire Co [214 Main St, Green Lane, PA 18054]
- 12:15 PM 44.1 mi Depart Green Lane Fire Co [214 Main St, Green Lane, PA 18054] on SR-63 [Main St] (West) for 0.1 mi
- 12:15 PM 44.3 mi Turn RIGHT (North) onto SR-29 [Gravel Pike] for 1.8 mi
- 12:18 PM 46.0 mi Keep STRAIGHT onto SR-29 [Main St] for 1.0 mi
- 12:20 PM 47.0 mi Turn RIGHT (East) onto E 4th St for 120 yds
- 12:20 PM 47.1 mi **7** Arrive Red Hill Fire Company [71 E 4th St, Red Hill, PA 18076]
- 12:40 PM 47.1 mi Depart Red Hill Fire Company [71 E 4th St, Red Hill, PA 18076] on E 4th St (South-West) for 109 yds



- 12:41 PM 47.2 mi Turn RIGHT (North) onto SR-29 [Main St] for 1.8 mi
- 12:44 PM 49.0 mi Turn RIGHT (North-East) onto SR-663 [Pottstown Ave] for 2.6 mi
- 12:48 PM 51.6 mi Turn RIGHT (East) onto Kumry Rd for 0.2 mi
- 12:49 PM 51.8 mi Turn LEFT to stay on Kumry Rd for 3.7 mi
- 12:55 PM 55.5 mi Road name changes to N Main St for 54 yds
- 12:55 PM 55.5 mi Bear RIGHT (East) onto Allentown Rd [N Main St] for 0.3 mi
- 12:56 PM 55.8 mi **8** Arrive Trumbauersville Fire Co [142 N Main St, Quakertown, PA 18951]
- 1:16 PM 55.8 mi Depart Trumbauersville Fire Co [142 N Main St, Quakertown, PA 18951] on Allentown Rd [N Main St] (West) for 0.3 mi
- 1:17 PM 56.1 mi Keep LEFT onto N Main St for 54 yds
- 1:18 PM 56.1 mi Road name changes to Kumry Rd for 3.8 mi
- 1:24 PM 59.9 mi Turn LEFT (South-West) onto SR-663 [John Fries Hwy] for 9.5 mi
- 1:37 PM 69.5 mi Turn LEFT (South) onto SR-663 [N Charlotte St] for 4.0 mi
- 1:42 PM 73.5 mi Turn LEFT (East) onto White Pine Ln for 0.2 mi
- 1:42 PM 73.6 mi **9** Arrive Ringing Hill Fire Company [815 White Pine Ln, Pottstown, PA 19464]